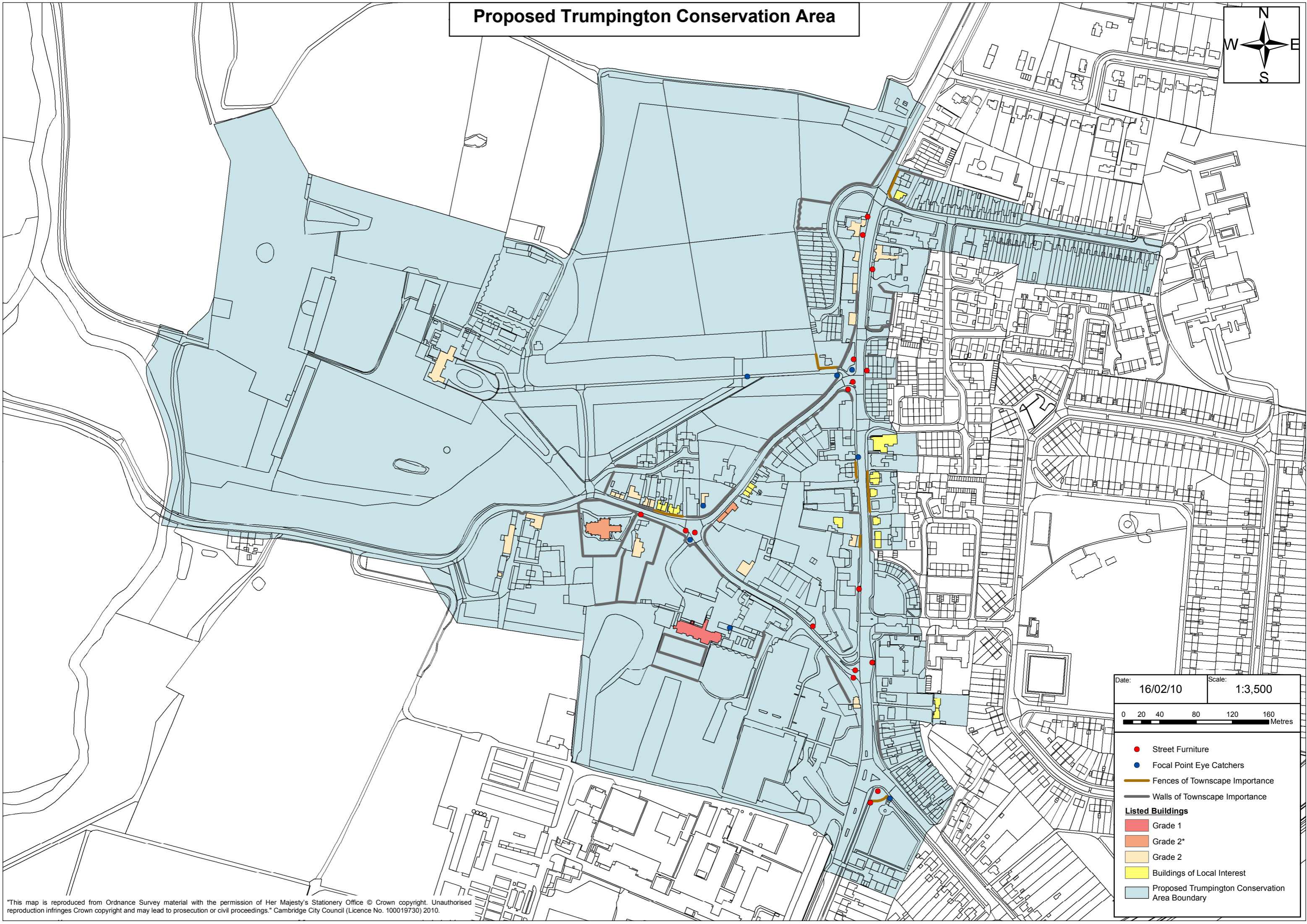
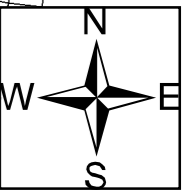
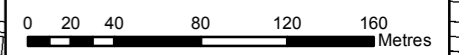


Proposed Trumpington Conservation Area



Date: 16/02/10 Scale: 1:3,500



- Street Furniture
- Focal Point Eye Catchers
- Fences of Townscape Importance
- Walls of Townscape Importance
- Listed Buildings**
- Grade 1
- Grade 2*
- Grade 2
- Buildings of Local Interest
- Proposed Trumpington Conservation Area Boundary

This map is reproduced from Ordnance Survey material with the permission of Her Majesty's Stationery Office © Crown copyright. Unauthorised reproduction infringes Crown copyright and may lead to prosecution or civil proceedings. Cambridge City Council (Licence No. 100019730) 2010.